

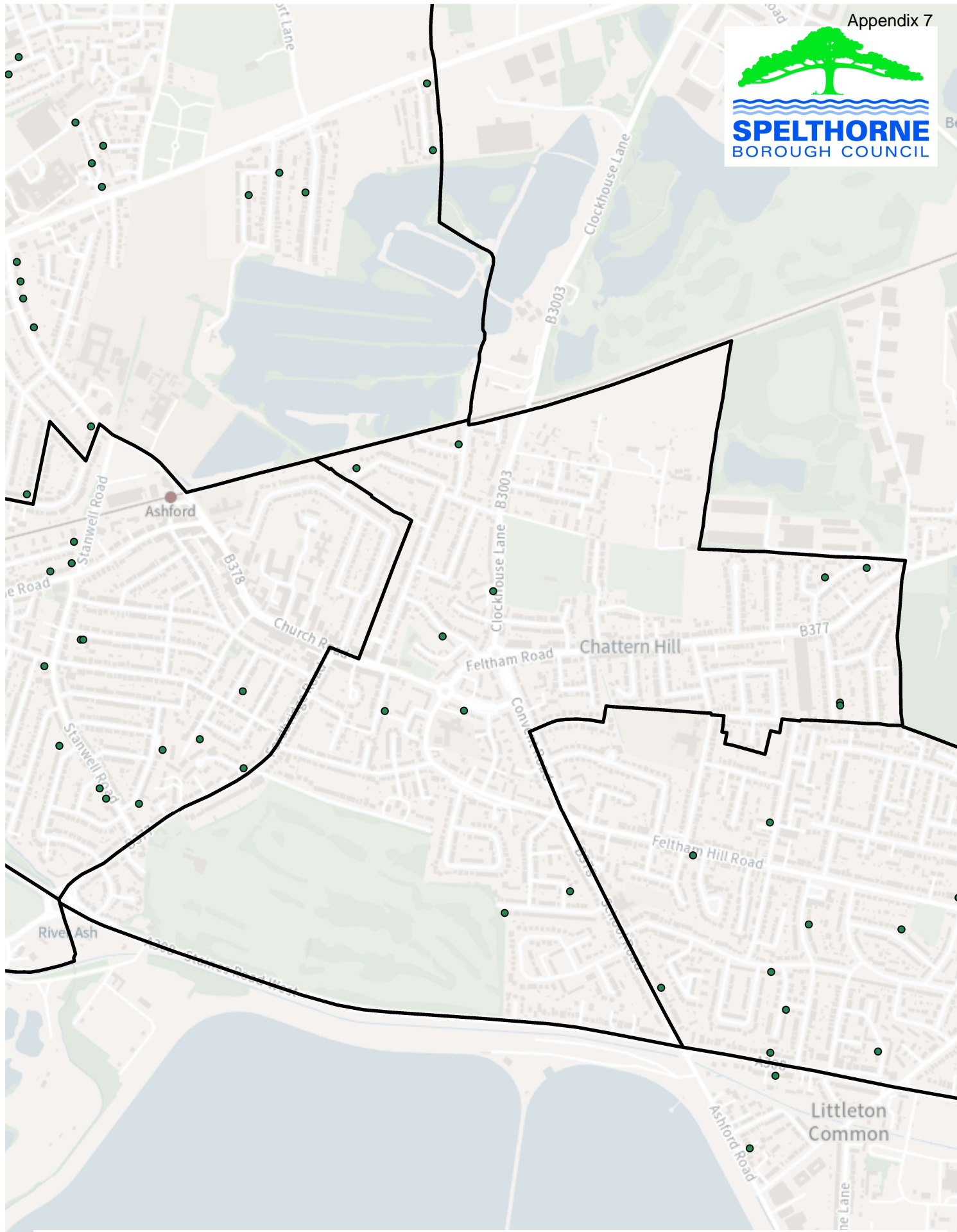
Licensed HMOs in Ashford Common Ward

Scale: 1:11,000

© Crown copyright and database rights 2024 Ordnance Survey AC0000812047.

Date Printed: 28/11/2024





Licensed HMOs in Ashford East Ward

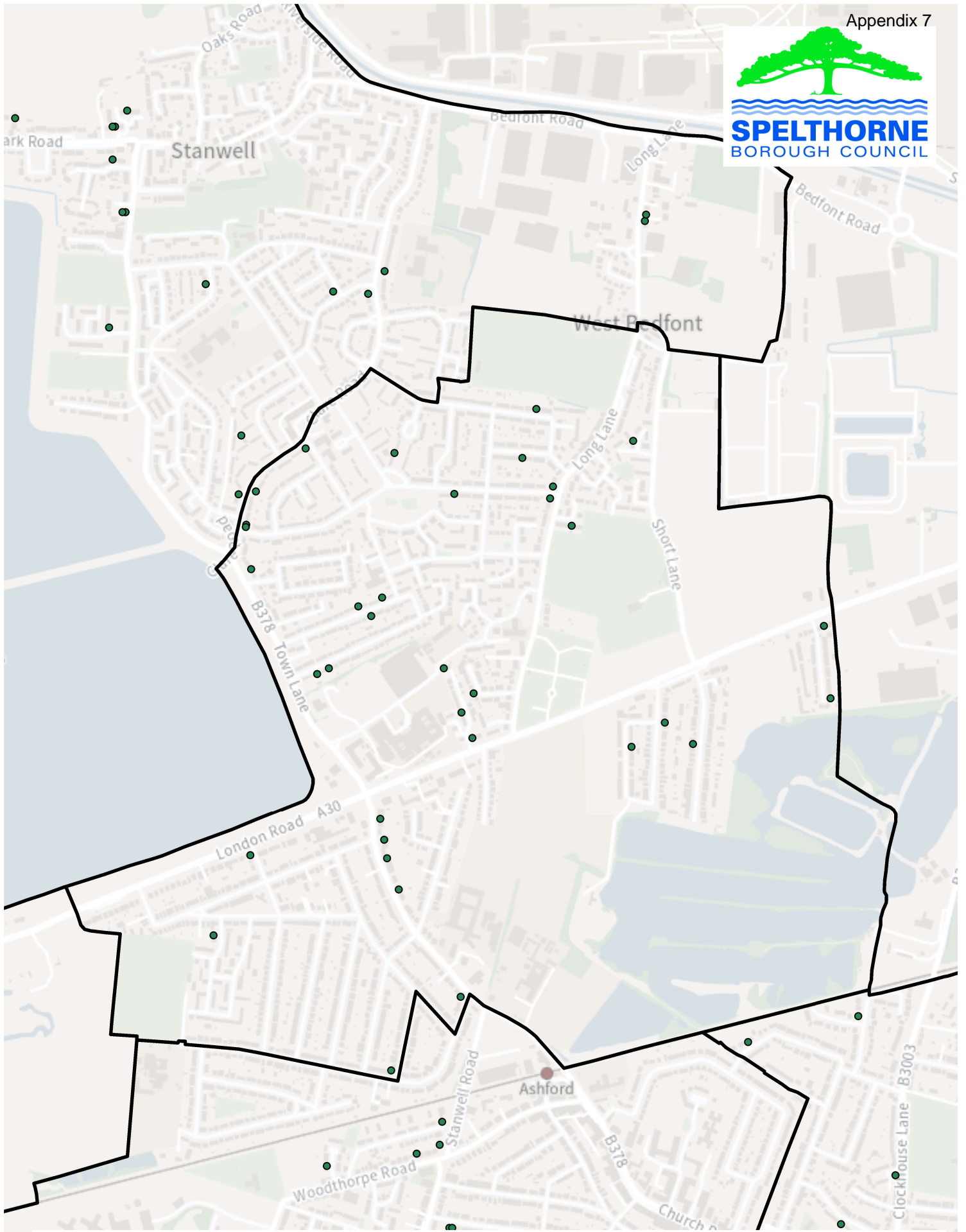
Scale: 1:13,000

© Crown copyright and database rights 2024 Ordnance Survey AC0000812047.

Date Printed: 28/11/2024







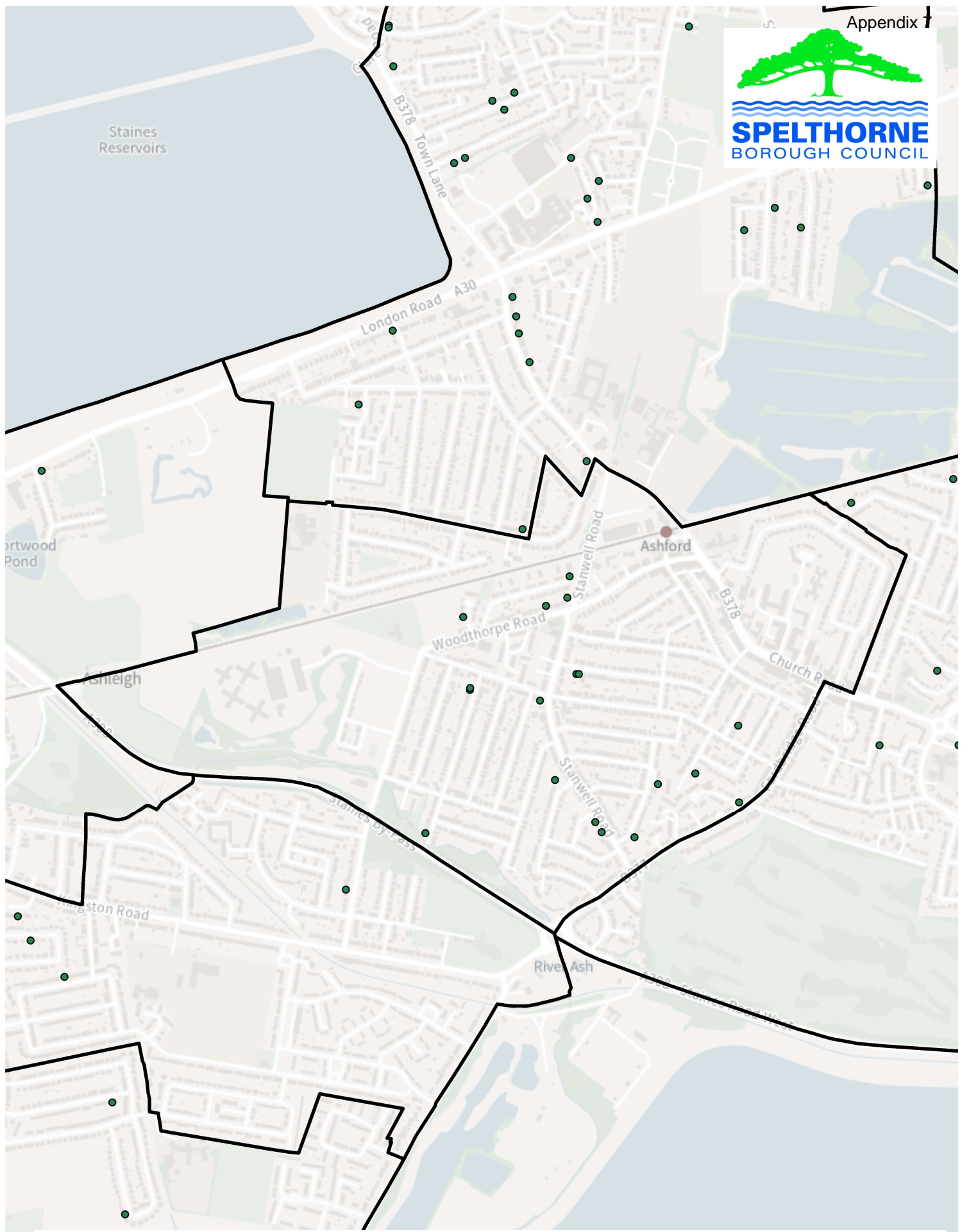
Licensed HMOs in Ashford North and Stanwell South Ward

Scale: 1:12,000

Date Printed: 28/11/2024

© Crown copyright and database rights 2024 Ordnance Survey AC0000812047.





Licensed HMOs in Ashford Town Ward

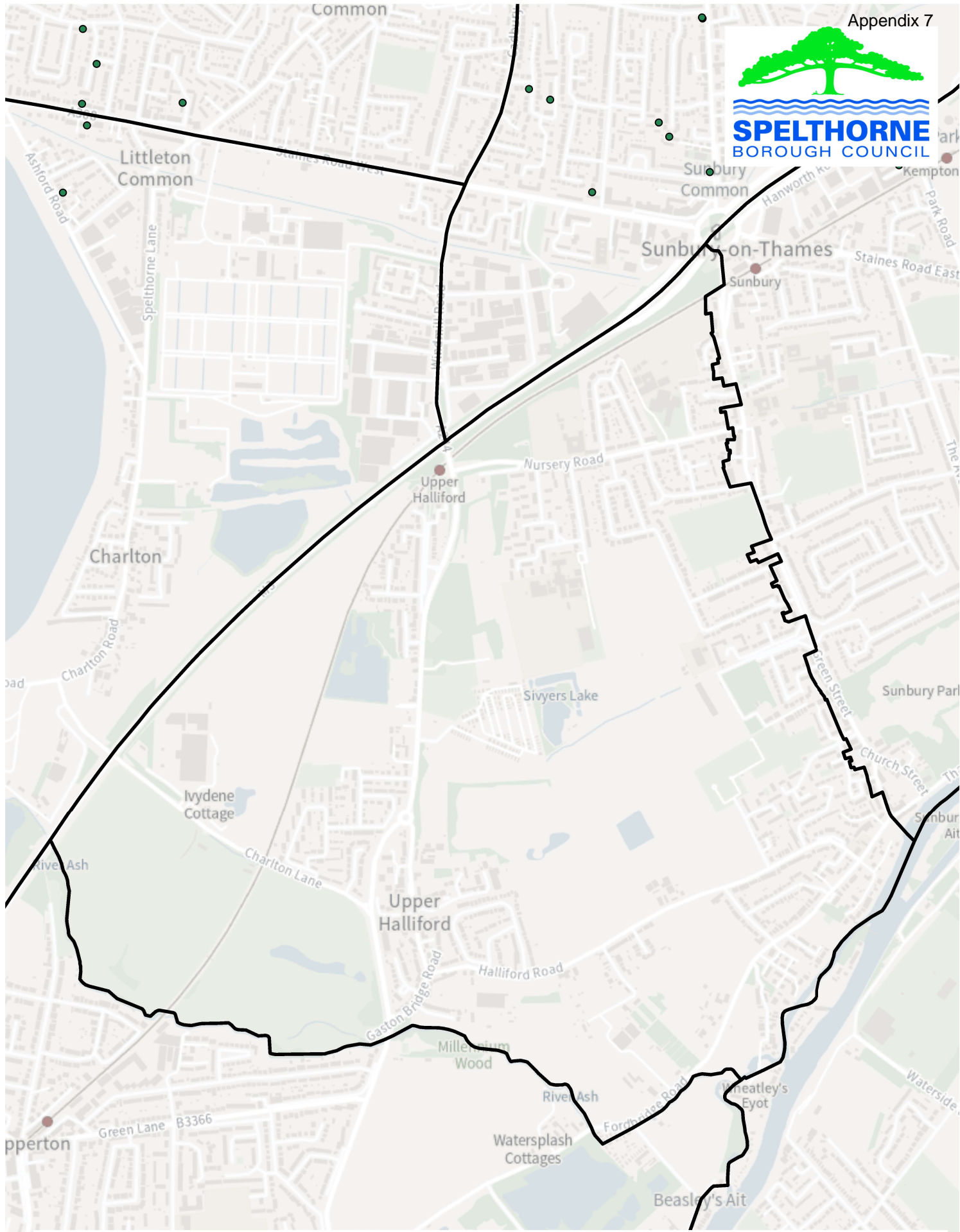
Scale: 1:13,000

© Crown copyright and database rights 2024 Ordnance Survey AC0000812047.

Date Printed: 28/11/2024







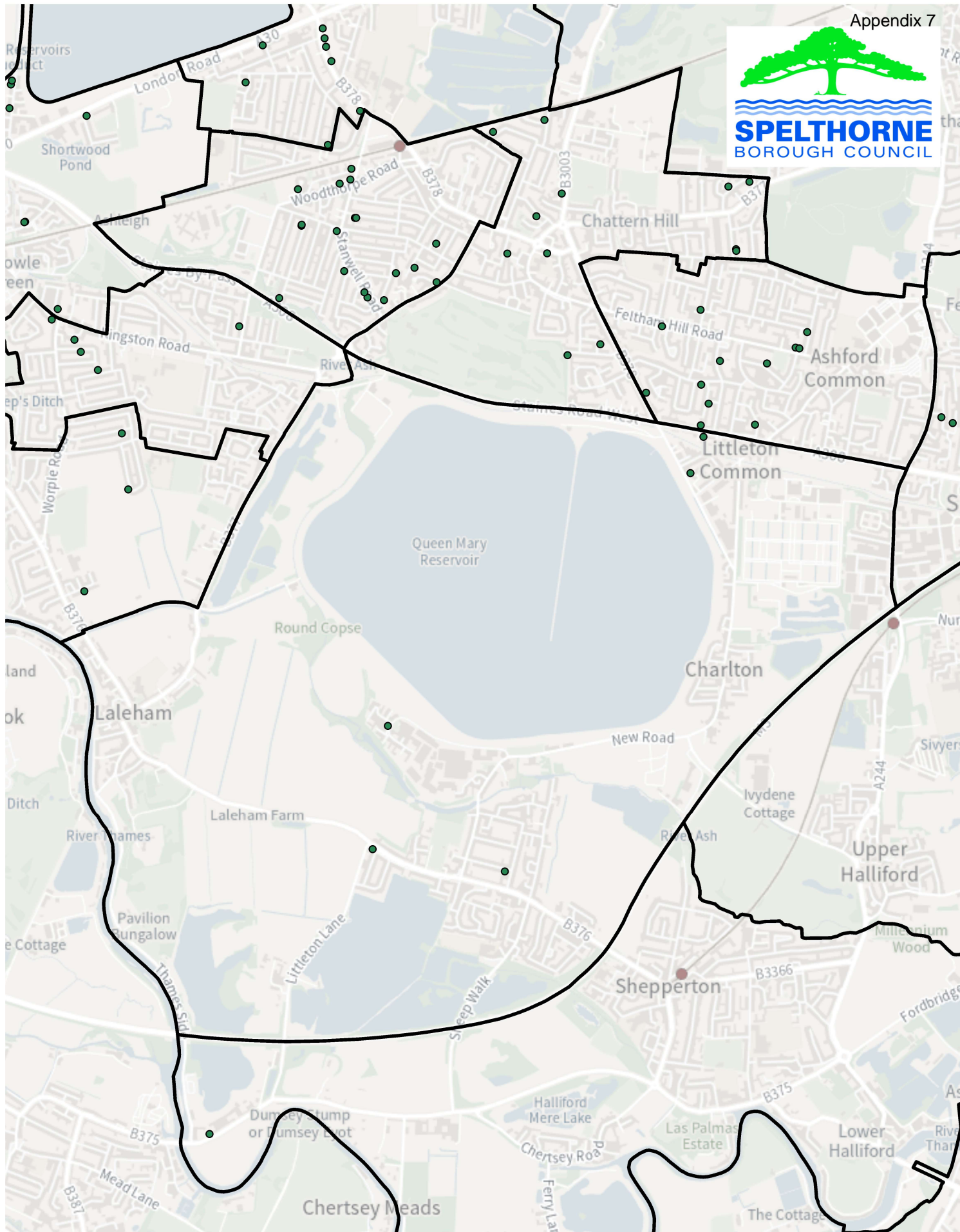
Licensed HMOs in Halliford and Sunbury West Ward

Scale: 1:14,000

Date Printed: 28/11/2024

© Crown copyright and database rights 2024 Ordnance Survey AC0000812047.





Licensed HMOs in Laleham and Shepperton Green Ward

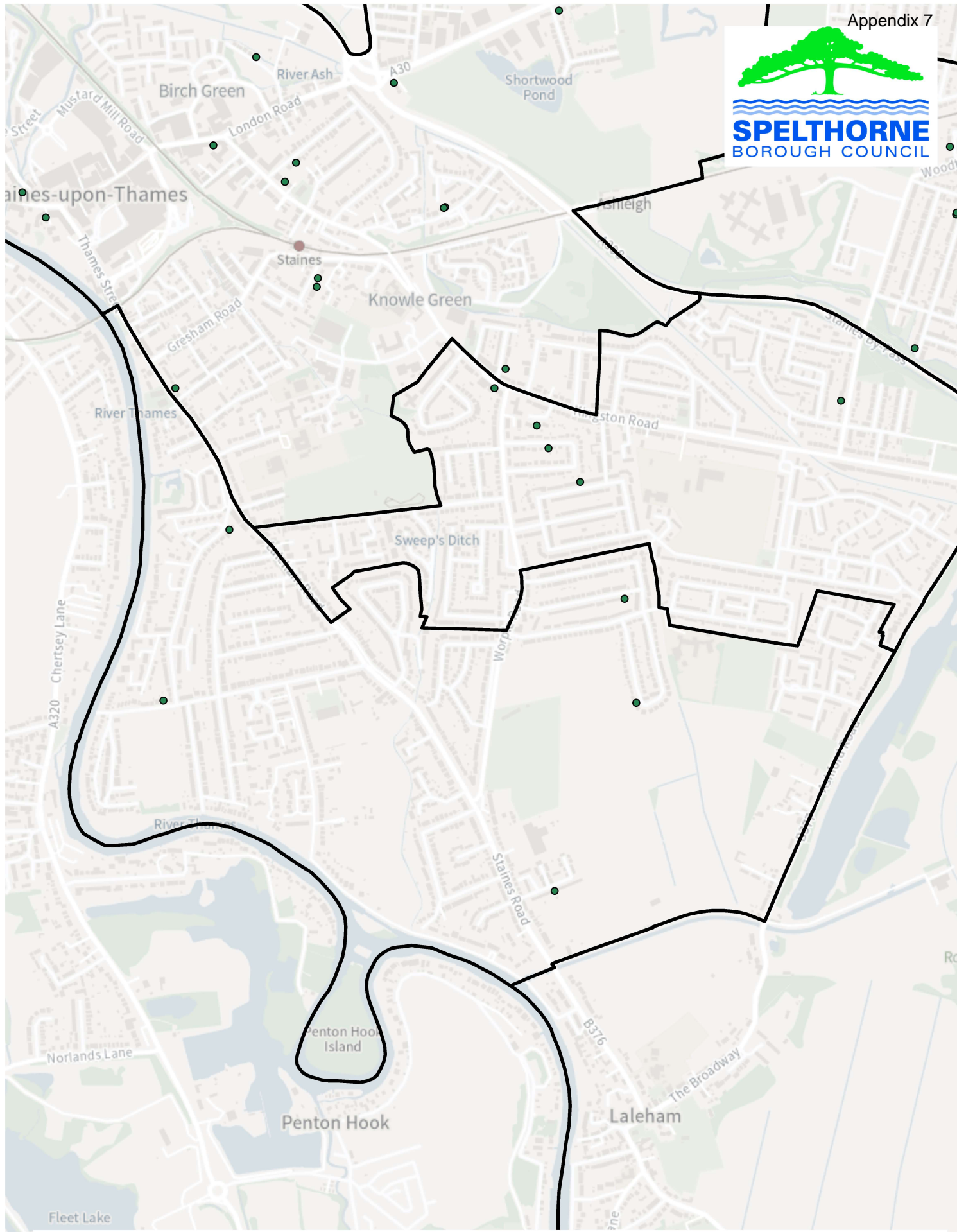
Scale: 1:26,000

© Crown copyright and database rights 2024 Ordnance Survey AC0000812047.

Date Printed: 28/11/2024







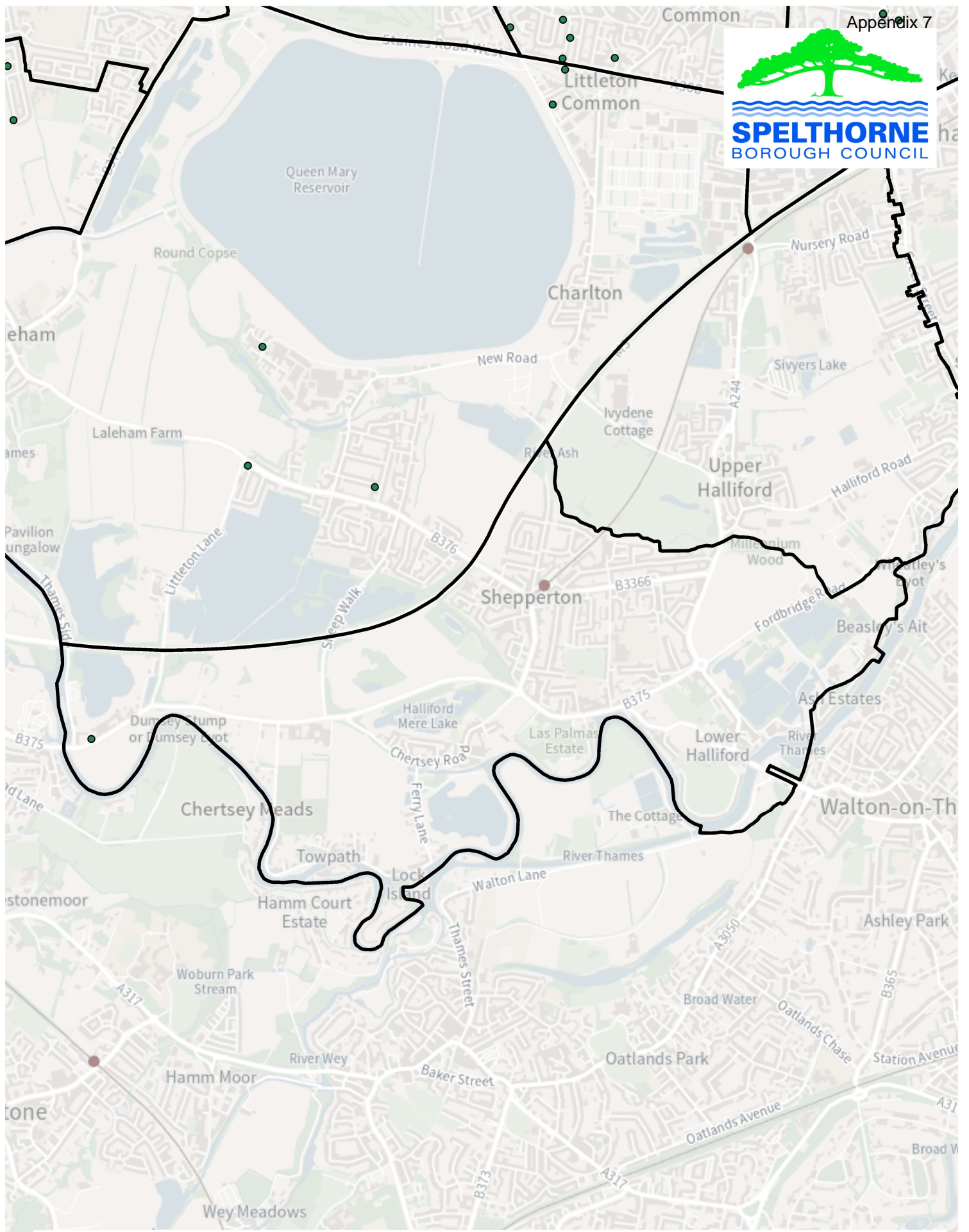
Licensed HMOs in Riverside and Laleham Ward

Scale: 1:14,000

© Crown copyright and database rights 2024 Ordnance Survey AC0000812047.

Date Printed: 28/11/2024





Licensed HMOs in Shepperton Town Ward

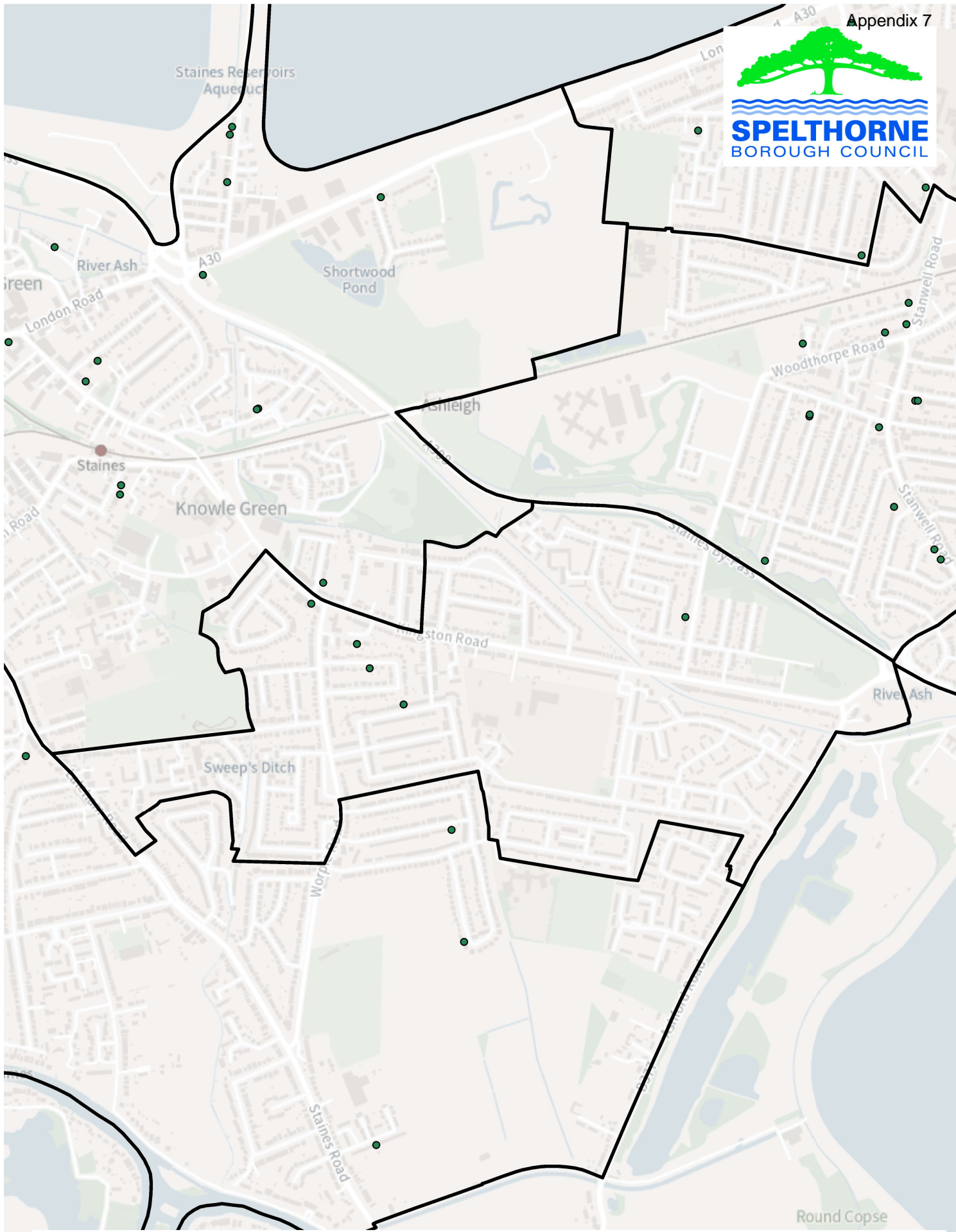
Scale: 1:27,000

Date Printed: 28/11/2024

© Crown copyright and database rights 2024 Ordnance Survey AC0000812047.







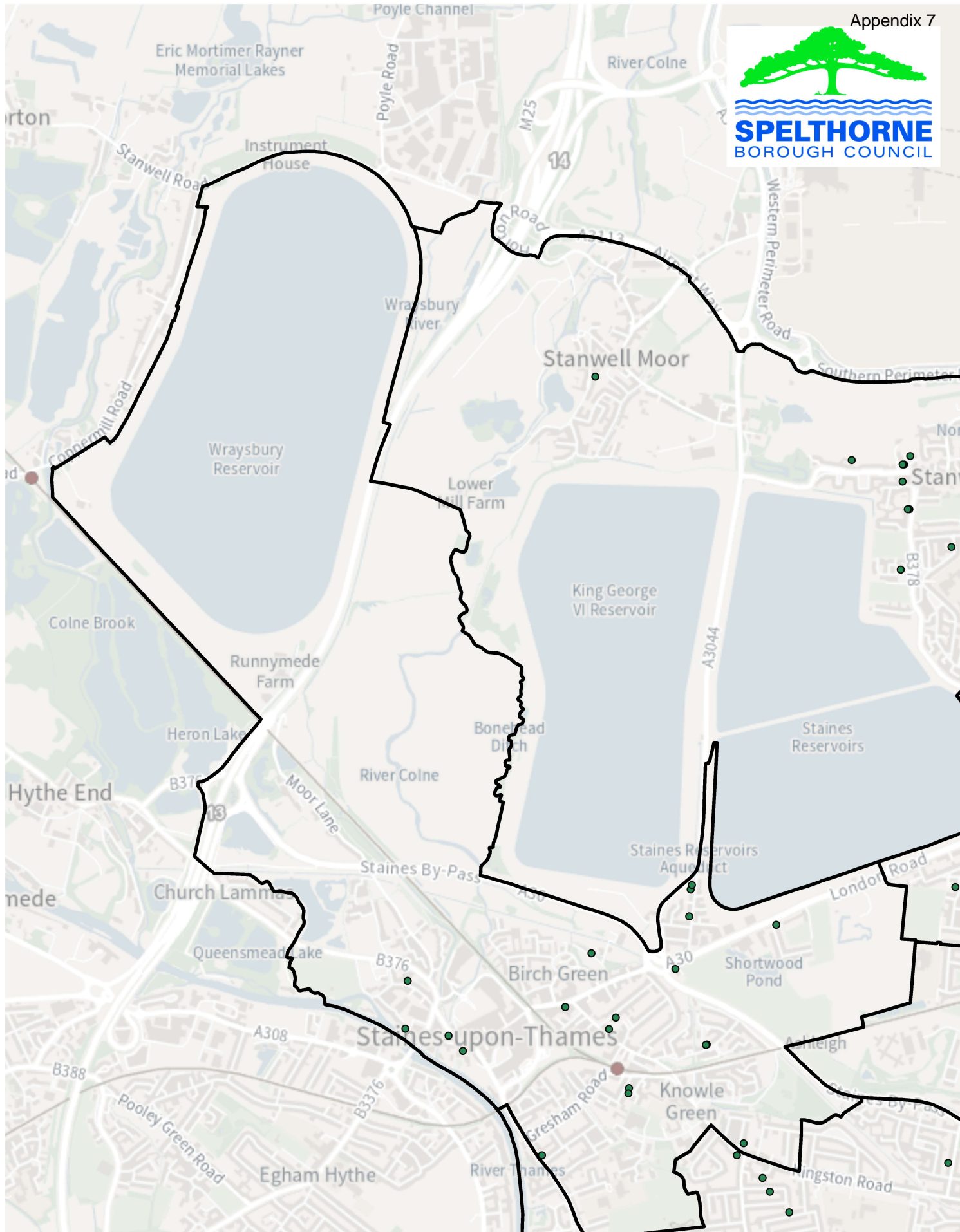
Licensed HMOs in Staines South Ward

Scale: 1:13,000

© Crown copyright and database rights 2024 Ordnance Survey AC0000812047.

Date Printed: 28/11/2024





Licensed HMOs in Staines Ward

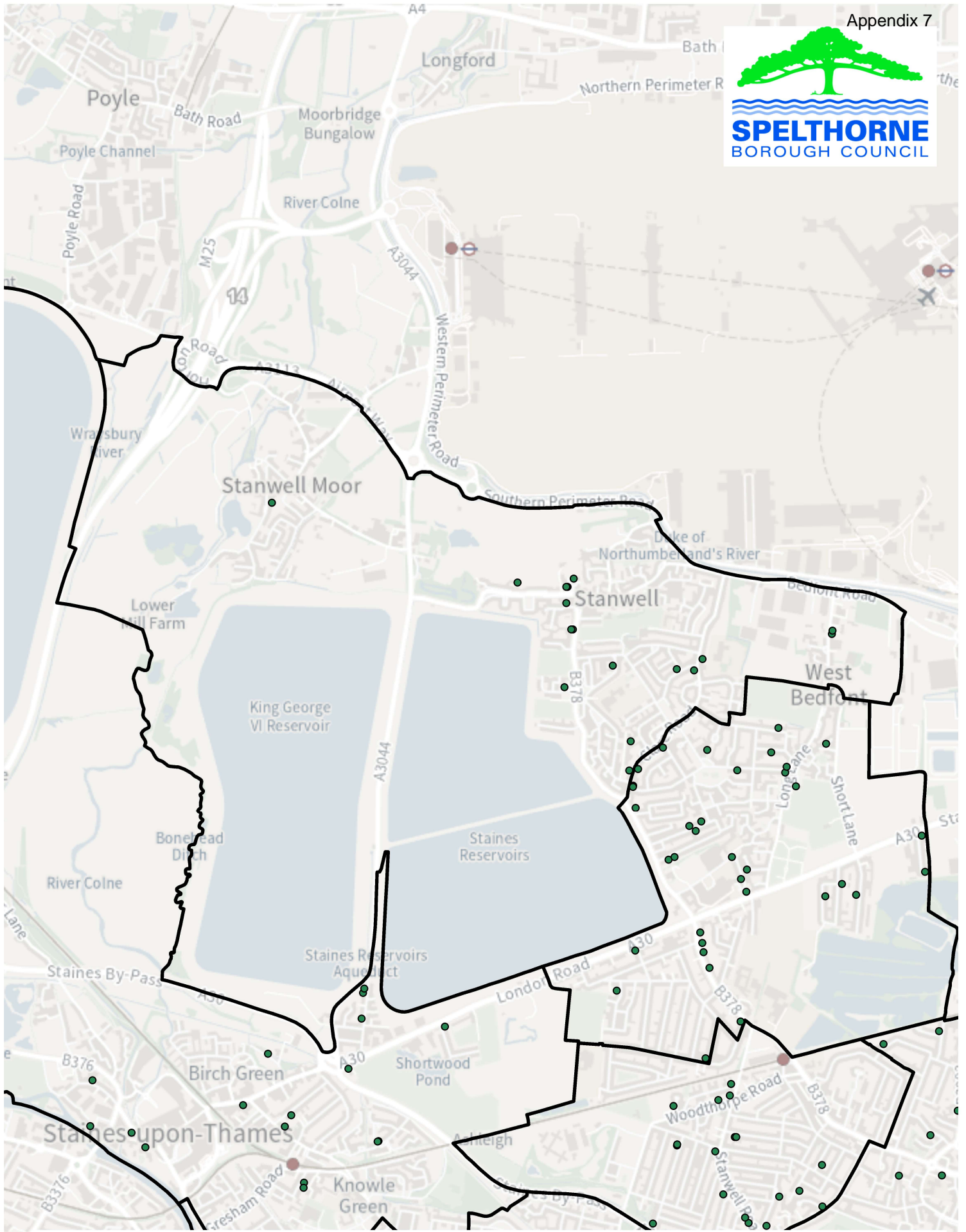
Scale: 1:23,000

© Crown copyright and database rights 2024 Ordnance Survey AC0000812047.

Date Printed: 28/11/2024







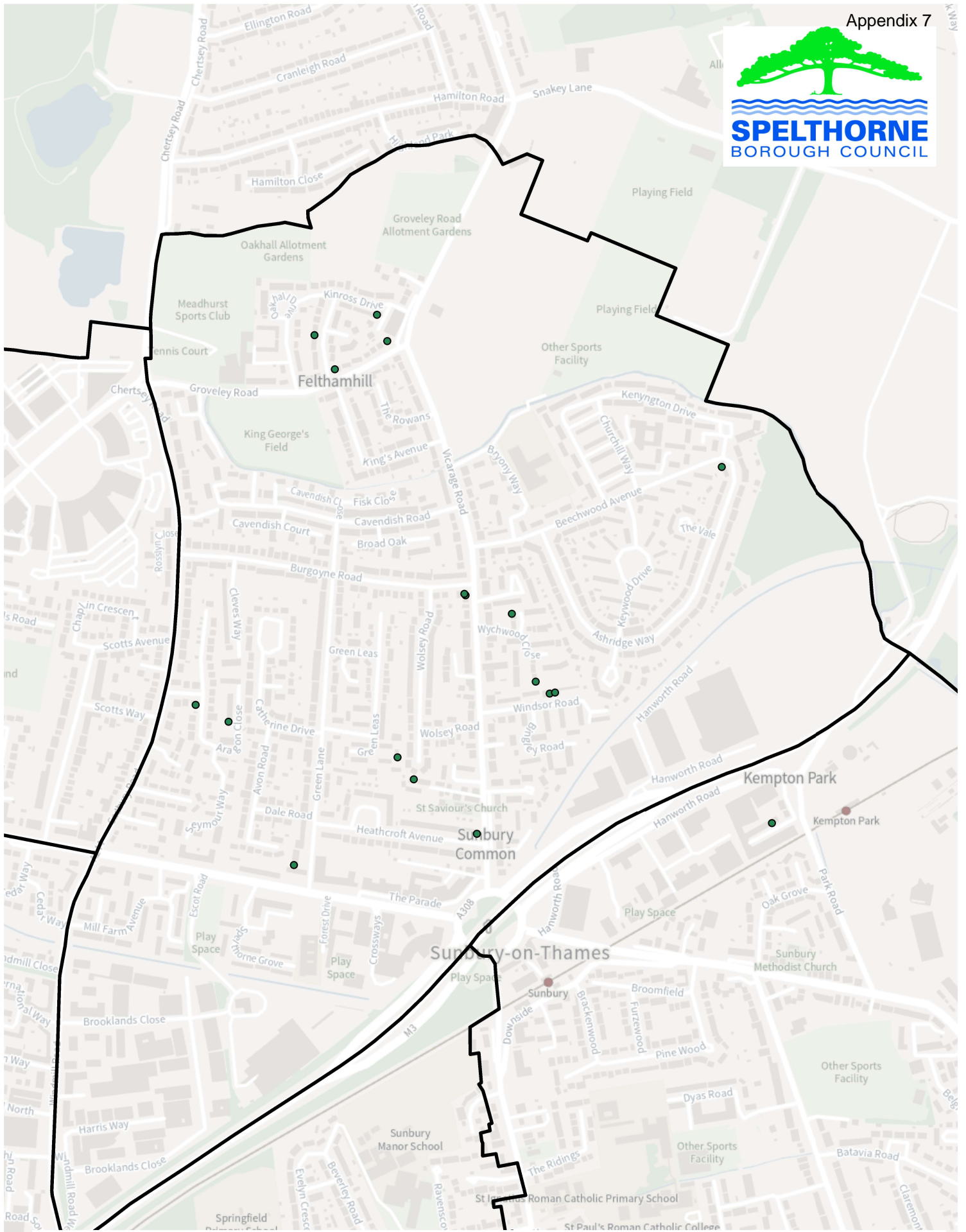
Licensed HMOs in Stanwell North Ward

Scale: 1:24,000

© Crown copyright and database rights 2024 Ordnance Survey AC0000812047.

Date Printed: 28/11/2024





Licensed HMOs in Sunbury Common Ward

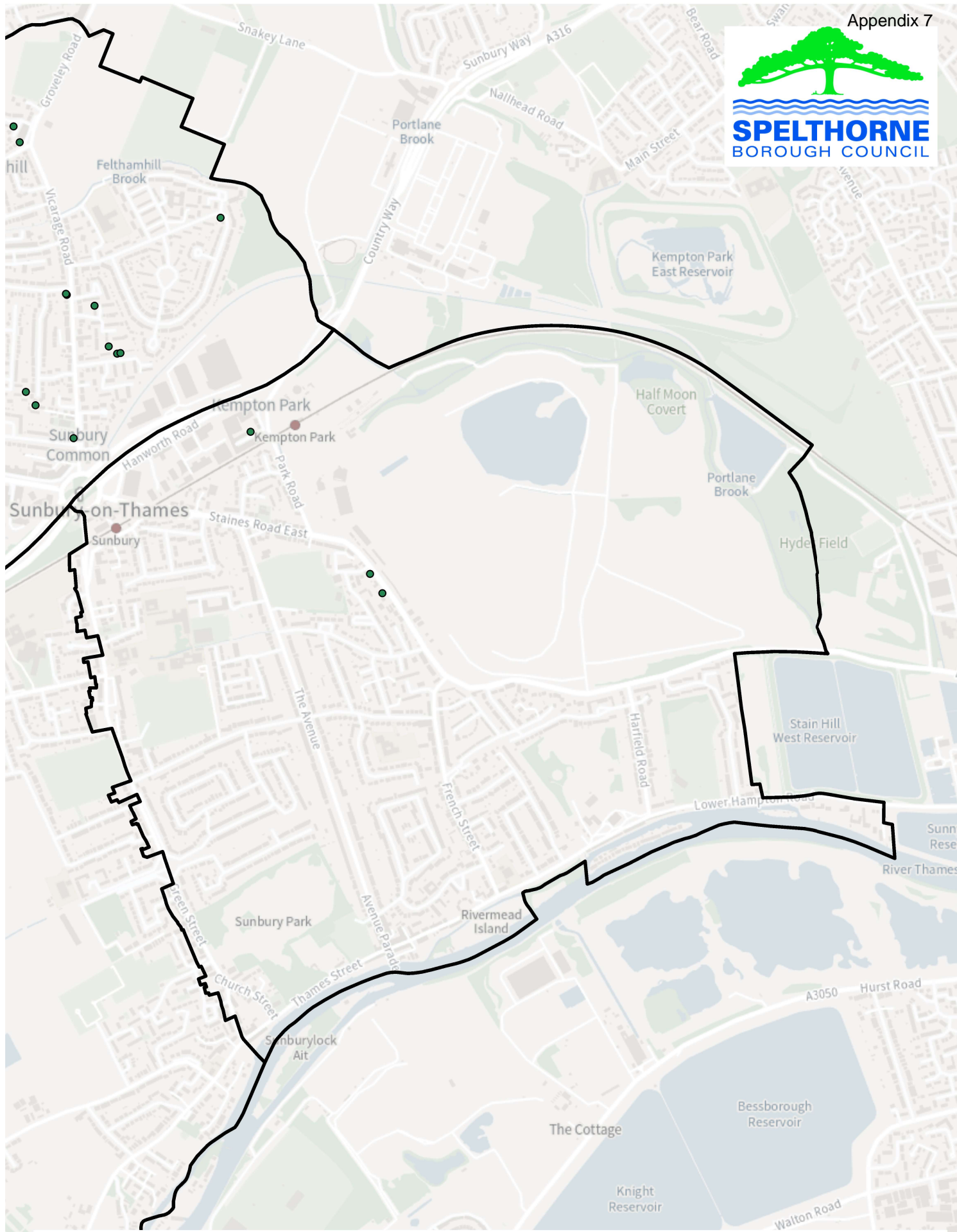
Scale: 1:9,000

© Crown copyright and database rights 2024 Ordnance Survey AC0000812047.

Date Printed: 28/11/2024







Licensed HMOs in Sunbury East Ward

Scale: 1:15,000

© Crown copyright and database rights 2024 Ordnance Survey AC0000812047.

Date Printed: 28/11/2024

